
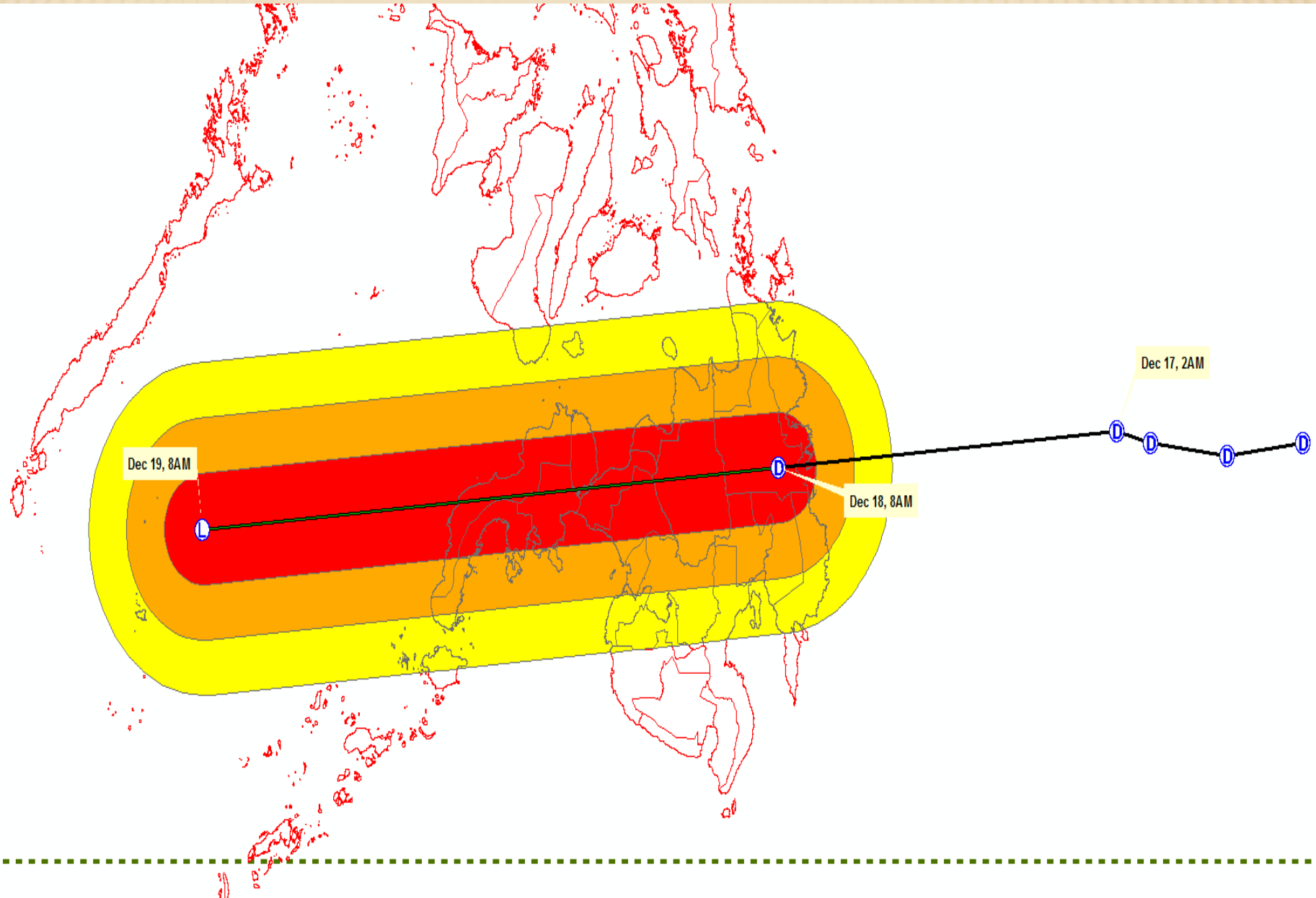


TD ONYOK

PREPAREDNESS ACTIONS



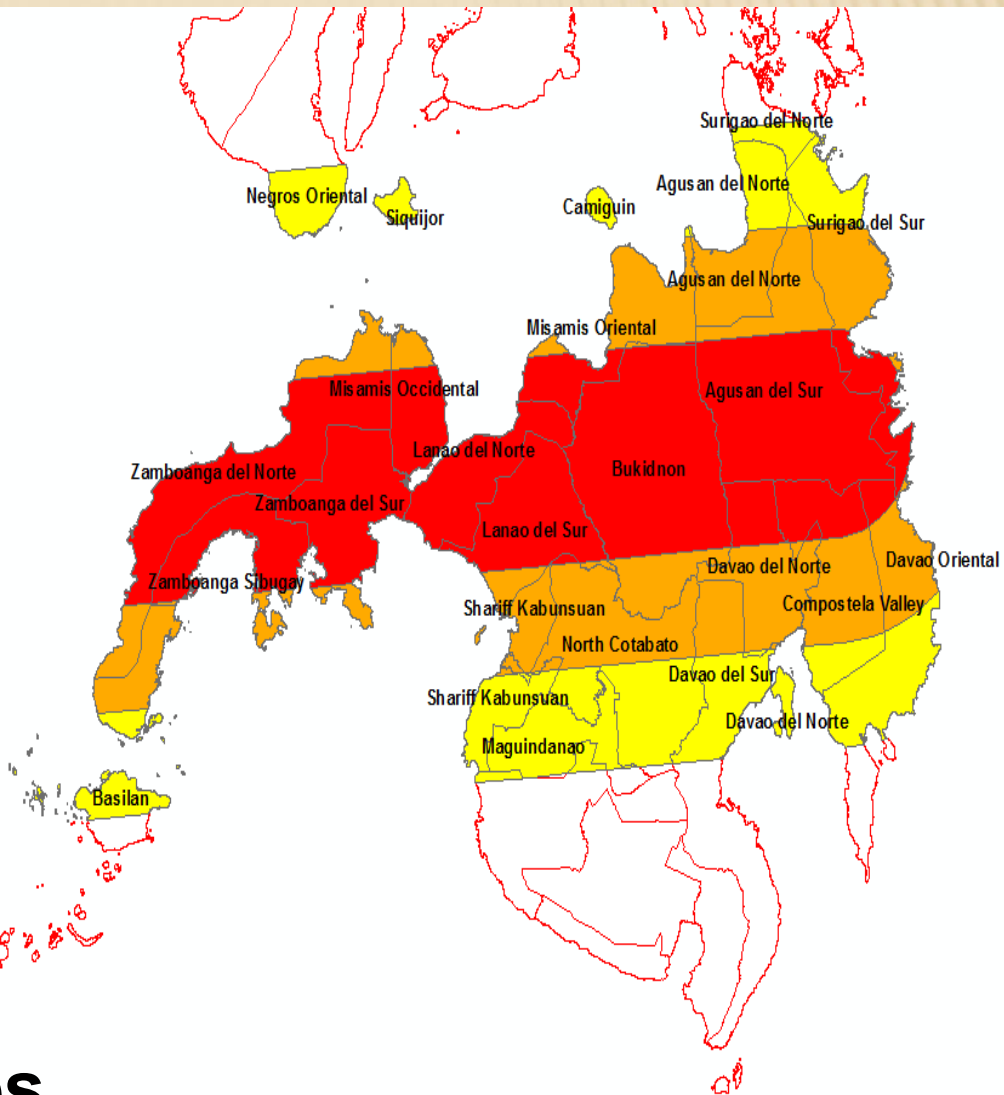



As of 5AM 18Dec 2015



Tawi-Tawi LGU COVERAGE

7 Regions
24 Provinces
63 Cities
580 Municipalities





5 AM DECEMBER 17, 2015
POTENTIAL RISK AREAS FOR
TD ONYOK

<p>ALERT LEVEL “50KM Radius from the forecast track” Winds: 45-55kph Rainfall: Moderate-Heavy</p>	<p>ALERT LEVEL “100KM Radius from the forecast track” Winds: 36-44kph kph Rainfall: Moderate - at times Heavy</p>	<p>ALERT LEVEL “150KM Radius from the forecast track” Winds: Up to 35 kph Rainfall: Light -Moderate</p>
<p>Agusan del Sur Bukidnon Davao del Norte Davao Oriental Lanao del Norte Lanao del Sur Misamis Occidental Misamis Oriental Shariff Kabunsuan Surigao del Sur Zamboanga del Norte Zamboanga del Sur Zamboanga Sibugay</p>	<p>Agusan del Norte Compostela Valley North Cotabato</p>	<p>Basilan Camiguin Davao del Sur Maguindanao Negros Oriental Siquijor Sultan Kudarat Tawi-Tawi</p>

DILG PREPAREDNESS ACTIONS

DEC 16, 2015

PAGASA ALERT

(HOTDOG
TRACK
Issued
5PM)



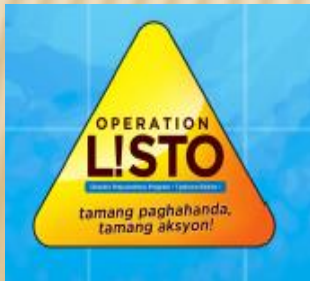
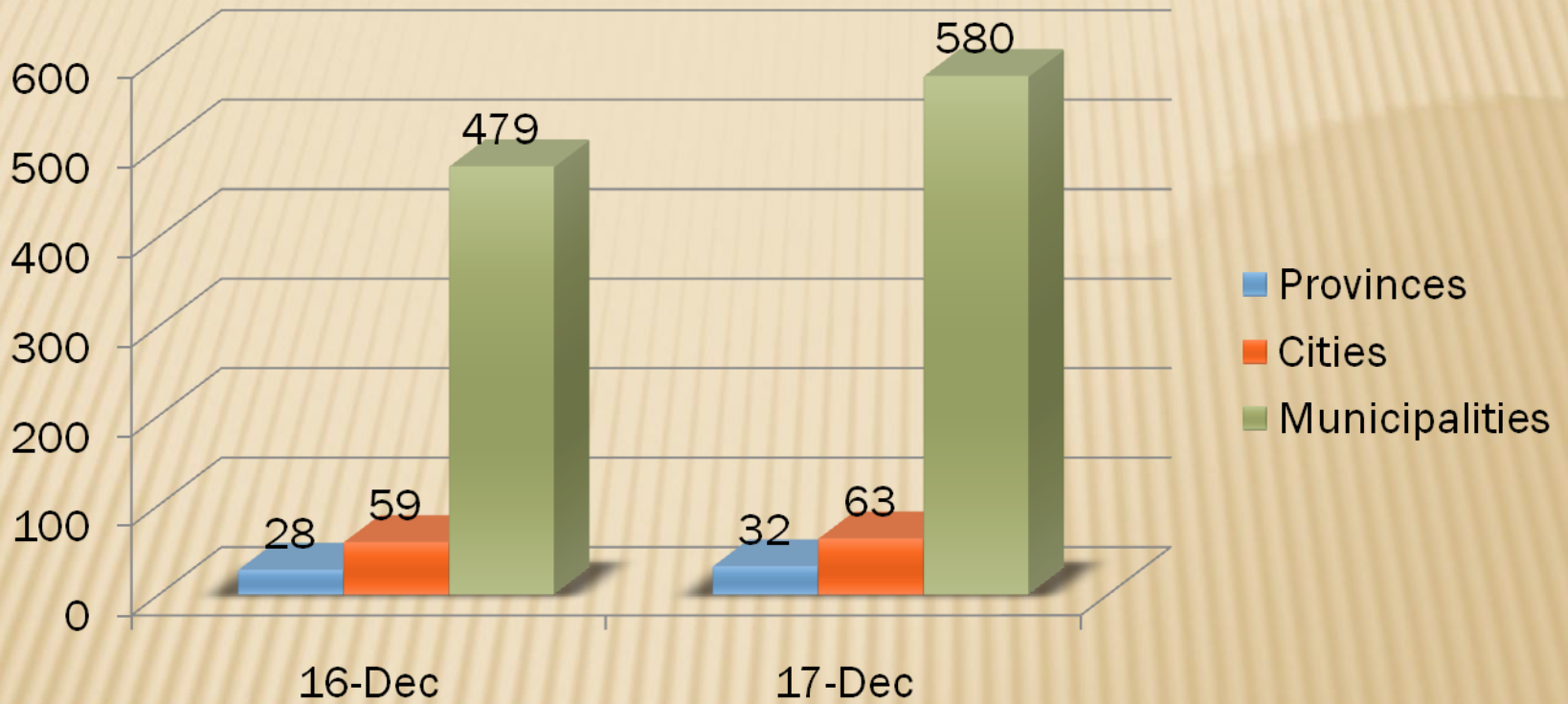
- Updated contact information of all DILG Field Officers
- Informed concerned Governors, Mayors and LDRRMOs of the incoming TD ONYOK through: personal calls, text blasts and emails
- Advised LGUs to activate pre-disaster monitoring
- Directed LCEs to comply with disaster preparedness protocols

DEC 17, 2015

- Alerted concerned LDRRMOs through personal calls, text blasts and emails
- Provided constant updates on weather alerts/advisories and projected track to LGUs

DEC 18, 2015

- Continued monitoring of LGU preparedness actions
- Continued personal calls, text blasts and emails on weather advisories and projected track of STS Nona



LGU AWARENESS