



# **TD KAREN PREPAREDNESS ACTIONS**

**October 13, 2016**

As of 3PM October 13, 2016

DILG-CODIX



# DILG PREPAREDNESS ACTIONS

**October 12, 2016**

## PAGASA ALERT



- Provided information/advisories to all DILG ROs concerned regarding the development of the LPA thru emails and text blasts
- Instructed all concerned DILG ROs to take proactive measures in the impending disaster
- Provided constant updates on weather alerts/advisories to ROs


**October 13, 2016**

- Informed concerned Governors, Mayors and LDRRMOs of the incoming TD Karen through: personal calls, text blasts and emails
- Advised LGUs to activate pre-disaster monitoring
- Directed LCEs to comply with disaster preparedness protocols
- Alerted concerned LDRRMOs through personal calls, text blasts and emails
- Provided constant updates on weather alerts/advisories to LGUs



# DILG PREPAREDNESS ACTIONS

- As of October 12, 2016
  - Activated Disaster Monitoring and Reporting System for Regions **CAR, I, II, III, IV-B, V, VI, VIII and XIII**

  
REPUBLIC OF THE PHILIPPINES  
DEPARTMENT OF THE INTERIOR AND LOCAL GOVERNMENT  
DILG-NAPOLCOM Center, EDSA corner Quezon Avenue, Quezon City

MEMORANDUM

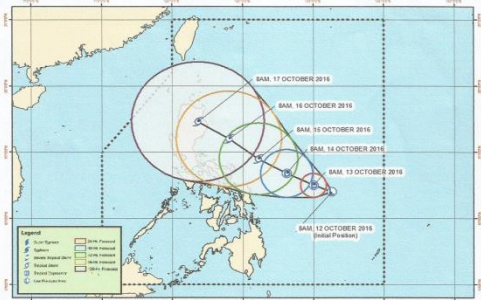
TO : DILG REGIONAL DIRECTORS OF CAR, I, II, III, IV-B, V, VI, VIII and XIII

SUBJECT : ACTIVATION OF OPERATION LISTO ALERT LEVELS AND DISASTER MONITORING AND REPORTING SYSTEMS FOR THE LOW PRESSURE AREA (LPA)

DATE : October 12, 2016

---


**Track of Low Pressure Area**



Philippine Atmospheric, Geophysical and Astronomical Services Administration

At 4:00 PM today, the Low Pressure Area (LPA) was estimated based on all available data at 610 km East Northeast of Guiuan, Eastern Samar (12.8°N, 131.0°E). It is embedded along the Intertropical Convergence Zone (ITCZ) which is affecting Southern Luzon, Visayas and Mindanao. The LPA is forecast to develop into a Tropical Depression within 24 hours and will be named "KAREN".

For strict compliance.

  
AUSTERE A. PANADERO, CESO I  
Undersecretary for Local Government

00 km diameter of this weather on by Sunday night or Monday in the following provinces will be next 72-hours: Camarines Sur, of barangays).

Following provinces which have had landslides within 72-hours, Camarines Sur, Capiz, Catanduanes, in Samar, Occidental Mindoro, for the list of barangays).

ected to:  
oring and Reporting Systems

out actions as suggested in prepare communities especially areas, highways and riverbanks,

advisories and typhoon bulletins as the Project NOAA website

F Service.

rt starting 6:00 am tomorrow, as to the undersigned cc CRM Councils, in the prescribed

med)  
vacuation (LGU actions based

s, Mr. Palag)  
of Lifelines)

he Low Pressure Area will be ak: <http://qoo.ol/93DJxn>



# DILG PREPAREDNESS ACTIONS

- As of October 12, 2016
  - Coordinated with PAGASA for the list of barangays with greater than 100 mm rainfall within 72 hours, based in their GSM forecast;
  - Coordinated with MGB for the list of barangays with high to very high susceptibility to floods and landslides within 72 hours;
  - Advised Regional Offices of CAR, I, II, III, MIMAROPA, V, VI, VIII, and XIII to activate their disaster monitoring and reporting systems;



# DILG PREPAREDNESS ACTIONS

- As of October 12, 2016
  - Disseminated information to concerned field offices on the list of barangays with greater than 100 mm rain and barangays with high to very high susceptibility to floods and landslides from PAGASA and MGB;
  - Alerted and advised all concerned LGUs to establish early preparedness actions for the Low Pressure Area based on the Operation L!STO protocols, and prepare communities especially those in low-lying and/or landslide prone areas, highways and riverbanks, including fishermen;
  - Advise all LGUs to prepare their identified evacuation sites for possible pre-emptive evacuation



# DILG PREPAREDNESS ACTIONS

- As of October 13, 2016
  - Provided concerned DILG ROs PAGASA's List of Potential Critical Areas (Hotdog track) for dissemination to concerned LGUs



As of 11AM October 13, 2016



**11 AM OCTOBER 13, 2016**  
**POTENTIAL RISK AREAS FOR**  
**TD KAREN**

<b>CHARLIE</b>	<b>BRAVO</b>	<b>ALPHA</b>
Aurora Benguet La Union Nueva Ecija Nueva Vizcaya Pangasinan Quirino Tarlac Zambales	Bulacan Camarines Norte Camarines Sur Catanduanes Ifugao Ilocos Sur Isabela Mountain Province Pampanga Quezon Rizal	Abra Bataan Kalinga Laguna Metro Manila



**THANK YOU**