



PDRA Core Group Meeting Severe Tropical Storm NINA (NOCK-TEN)

As of 10AM December 23, 2016

DILG-CODIX



DILG PREPAREDNESS ACTIONS

December 21, 2016

PAGASA ALERT



- Provided information/advisories to all concerned DILG ROs regarding the development of the LPA thru emails and text blasts
- Instructed all concerned DILG ROs to take proactive measures in the impending disaster
- Provided constant updates on weather alerts/advisories to all ROs


December 22, 2016

- Activated the DILG Regional Disaster Reporting and Monitoring for STS NINA;
- Advised LGUs to activate pre-disaster monitoring
- Directed LCEs to comply with disaster preparedness protocols
- Alerted concerned LDRRMOs through personal calls, text blasts and emails
- Provided constant updates on weather alerts/advisories to LGUs



DILG PREPAREDNESS ACTIONS

- As of December 21, 2016
 - Issued an Advisory to all concerned Regions on the Low Pressure Area



Republic of the Philippines
DEPARTMENT OF THE INTERIOR AND LOCAL GOVERNMENT
DILG-NAPOELCOM Center
EDSA corner Quezon Avenue, Quezon City

ADVISORY

TO : ALL REGIONAL DIRECTORS AND DILG-ARMM SECRETARY

SUBJECT : LOW PRESSURE AREA (LPA)

DATE : December 21, 2016

As of today, a possible formation of a Low Pressure Area (LPA) over the Pacific was detected based on all available data. This weather system will continue to move West Northwestward and has a possibility of entering the Philippine Area of Responsibility (PAR) and will further intensify.

Meanwhile, Visayas, Northern Mindanao and the province of Palawan will have cloudy skies with light to moderate rains and isolated thunderstorms. The rest of Luzon will have partly cloudy to cloudy skies with isolated light rains. The rest of the country will have partly cloudy to cloudy skies with isolated rain showers or thunderstorms.

In view hereof, you are hereby directed to advise all LGUs within your areas of responsibility to:

1. Continue to monitor all PAGASA weather advisories and typhoon bulletins via <http://www.pagasa.dost.gov.ph/>, as well as the Project NOAH website www.noah.dost.gov.ph
2. Established early preparedness actions based on the Operation LUSTO protocols, and prioritize prepositioning of supplies and equipment for response.

All Regional Offices are also hereby directed to cause widest dissemination of this advisory, within their area of responsibility.

USec. CATALINO S. CUY
Undersecretary for Peace and Order

USec. AUSTINIA PANADERO, CSO/1
Undersecretary for Local Government



DILG PREPAREDNESS ACTIONS

- As of December 21, 2016
 - Advised all Regions concerned for the LPA and directed to advised all LGUs concerned on the following:
 - Monitor all PAGASA weather advisories and typhoon bulletins as well as the Project NOAH via website; and
 - Established early preparedness actions based on the Operation L!STO protocols, and **prioritize prepositioning of supplies and equipment for response**
 - CODIX coordinates with Project NOAH in monitoring and validating sensor readings




DILG PREPAREDNESS ACTIONS

- As of December 21, 2016
 - Continue to monitor all PAGASA weather advisories and typhoon bulletins via <http://www.pagasa.dost.gov.ph/>, the Project NOAH website www.noah.dost.gov.ph and the MGB Geo-Hazard Web Portal at gdis.denr.gov.ph/mgbgoogle
 - Continuous monitoring by all affected LGUs



DILG PREPAREDNESS ACTIONS

- As of December 22, 2016
 - Activated Disaster Monitoring and Reporting System for Regions III, CALABARZON, MIMAROPA, V, VI, VIII and NCR


 Republic of the Philippines
 DEPARTMENT OF THE INTERIOR AND LOCAL GOVERNMENT
 DILG-NAPOLCOM Center, EDSA corner Quezon Avenue, Quezon City


MEMORANDUM


TO : REGIONAL OFFICES OF III, CALABARZON, MIMAROPA, V, VI, VIII and NCR

SUBJECT : ACTIVATION OF DISASTER MONITORING AND REPORTING SYSTEMS FOR TROPICAL STORM NOCK-TEN (NINA)

DATE : December 22, 2016

Track of Tropical Storm (NOCK-TEN)



 Philippine Atmospheric, Geophysical and Astronomical Services Administration

As of 10:00 am today, the eye of Tropical Storm NOCK-TEN (international name) was estimated based on all available data at 1,380 km east of Mindanao (8.6°N, 138.9°E) (outside PAR) with maximum sustained winds of up to 65 kph and gustiness of up to 85 kph. It is forecast to

early morning

Region—Samar in the 300 km arther. "NINA" ing (December

disturbances and ited to the local be situation and

ranays which in the next 24 data with 150 MGB;

epubility ratings

ificant areas of usually high. eptible to mass

s of more than oods. 0 - 2.0 meters

tems effective

2 in Operation those in low- ing fishermen; n bulletins via OAH website

o inform and

es and vigilant or ridges with nified as very

not limited to, es of jurisdiction

mining activities; hughengole for

aster monitoring Monitoring Sheet

ember 23, 2016 o your respective

her



DILG PREPAREDNESS ACTIONS

- As of December 22, 2016
 - Advised Regional Offices of III, CALABARZON, MIMAROPA, V, VI, VIII and NCR to activate their respective disaster monitoring and reporting systems;
 - Disseminated information to concerned field offices on the list of barangays with greater than 100 mm rain and barangays with high to very high susceptibility to floods and landslides from PAGASA and MGB



DILG PREPAREDNESS ACTIONS

- As of December 22, 2016
 - Alerted and advised all concerned LGUs to:
 - Activate concerned Barangay DRRMCs for early warning measures and vigilant monitoring of areas with settlements at the base of sliding slopes or ridges with manifestations of rockslide/landslide, tension cracks, and areas identified as very high/critical landslide zones;



DILG PREPAREDNESS ACTIONS

- As of December 22, 2016
 - Alerted and advised all concerned LGUs to:
 - Vigilant monitoring and reporting of the impending weather disturbances and other incidents during this holiday season;
 - Continuously inform/advise all communities thru but not limited to the local Television Channels and Radio Stations of the updates of the situation and preparedness actions of the localities;



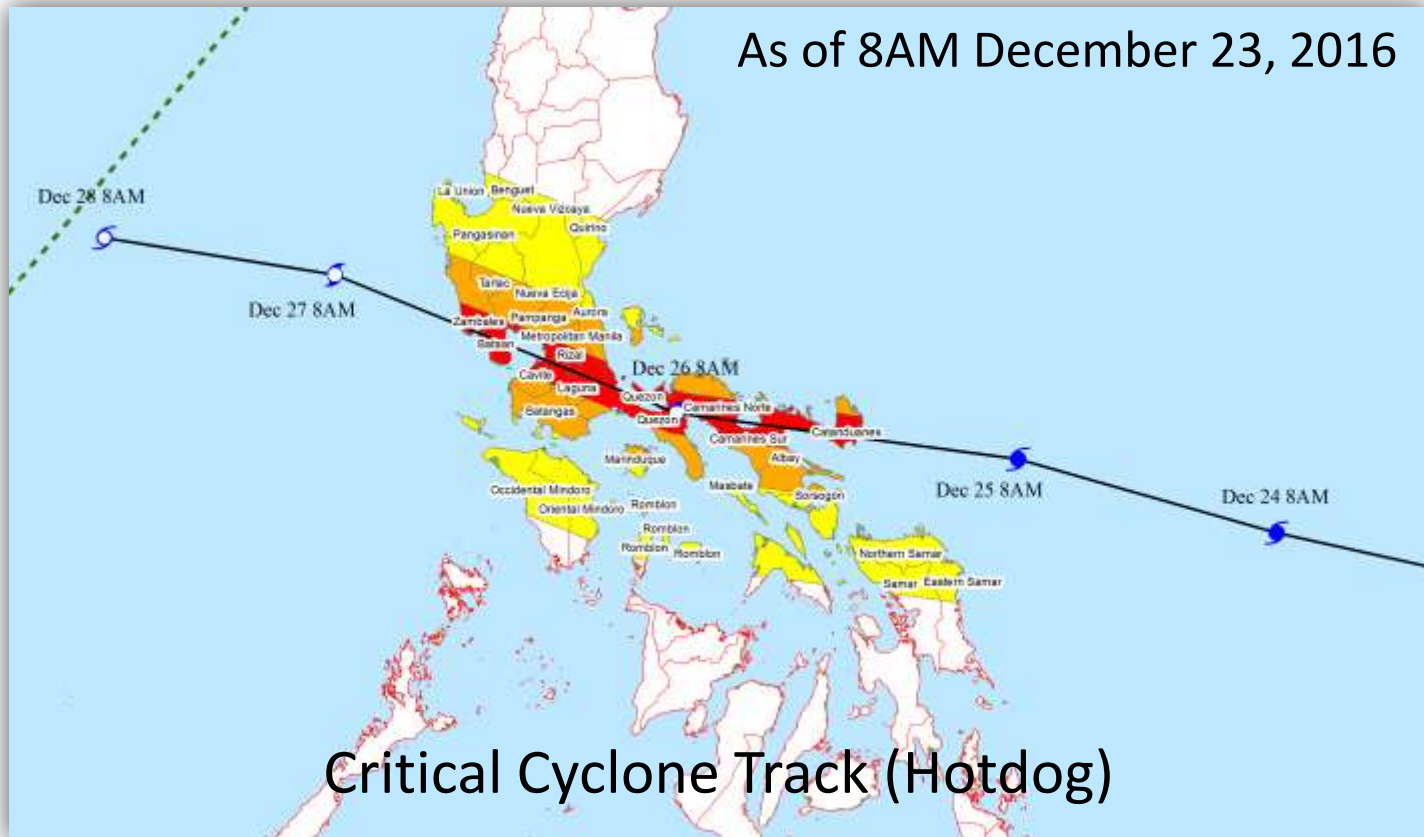
DILG PREPAREDNESS ACTIONS

- As of December 22, 2016
 - Alerted and advised all concerned LGUs to:
 - Prepare to implement evacuation protocol in areas with high susceptibility ratings to landslide and flood;
 - **Restrict or ban tourist activities such as, but not limited to, mountaineering/hiking, surfing, diving, etc., within their areas of jurisdiction during this period; and**
 - **Warn small scale miners to stay in safer grounds and avoid any mining activities;**



DILG PREPAREDNESS ACTIONS

- As of December 23, 2016
 - Provided concerned DILG ROs PAGASA's List of Potential Critical Cyclone Track (Hotdog track) for dissemination to concerned LGUs





8 AM December 23, 2016
CRITICAL CYCLONE TRACK FOR
STS NINA

CHARLIE ALERT LEVEL "50KM Radius from the forecast track"	BRAVO ALERT LEVEL "75KM Radius from the forecast track"	ALPHA ALERT LEVEL "180KM Radius from the forecast track"
Albay Bataan Bulacan Camarines Norte Camarines Sur Catanduanes Cavite Laguna Metropolitan Manila Pampanga Quezon Rizal Zambales	Aurora Batangas Marinduque Masbate Nueva Ecija Sorsogon Tarlac	Benguet Eastern Samar La Union Northern Samar Nueva Vizcaya Occidental Mindoro Oriental Mindoro Pangasinan Quirino Romblon Samar



THANK YOU